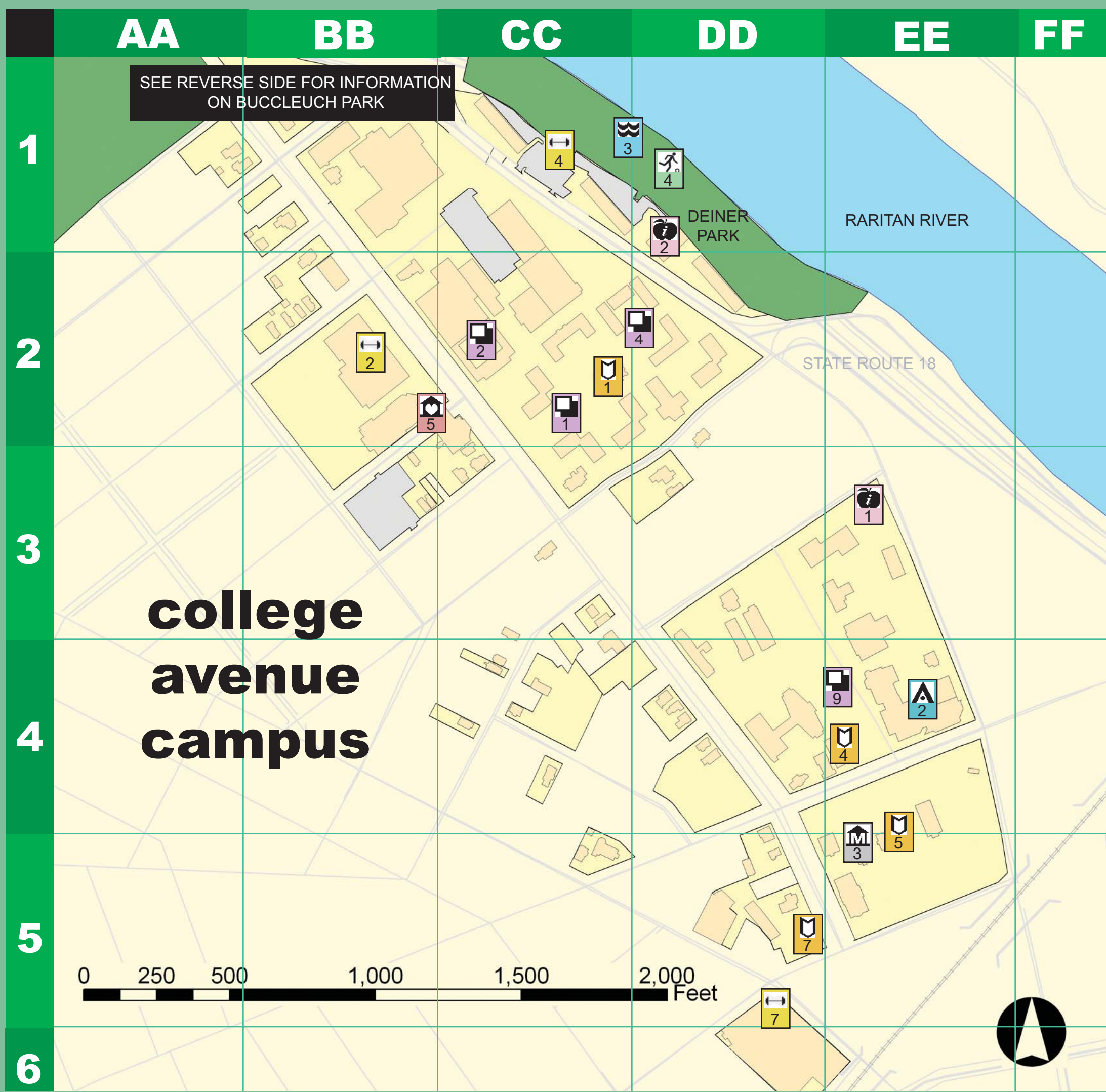


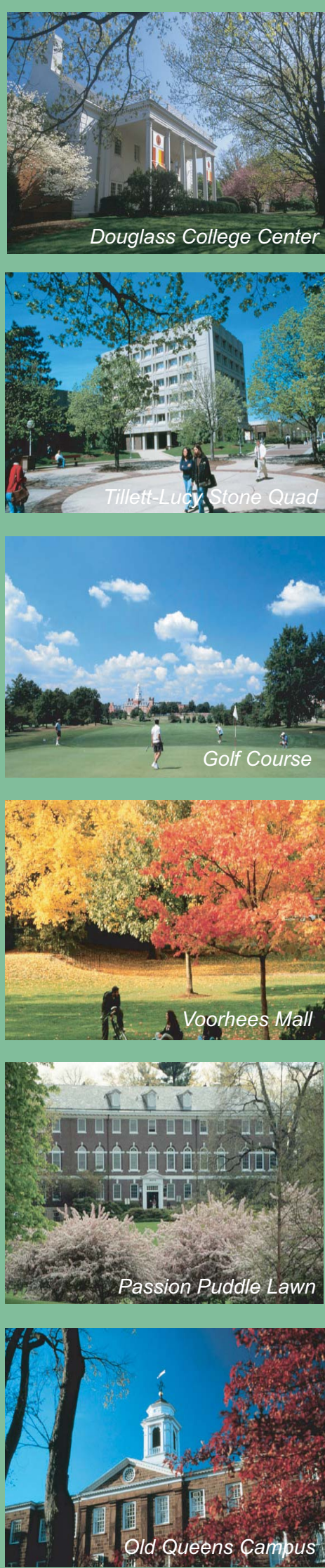
GREEN MAP SYSTEM

RUTGERS - THE STATE UNIVERSITY OF NEW JERSEY

NEW BRUNSWICK - PISCATAWAY CAMPUS



outdoor athletic field/area



- 1. Busch Campus Paintball Fields (D-3)**
Bartholomew Road, Piscataway
rupc@eden.rutgers.edu
<http://www.paintball.rutgers.edu/rupc/info.htm#fields>
- 2. Challenge Course (D-3)**
656 Bartholomew Road, Piscataway
(732) 445-0462
<http://recreation.rutgers.edu/challenge-f.html>
- 3. Cook/Douglass Championship Frisbee Golf Course (F-7)**
Lipman Drive, New Brunswick
(732) 932-8600
http://aesop.rutgers.edu/~rec/gen_info.html
- 4. Deiner Park Basketball & Tennis Courts (DD-1)**
George Street, New Brunswick
(732) 932-8204
http://recreation.rutgers.edu/deiner_park-f.html
- 5. Football Complex (C-3)**
1 Scarlet Knight Way, Piscataway
(732) 445-4220
<http://maps.rutgers.edu/building.aspx?id=277>
- 6. Lacrosse/Soccer Complex (C-3)**
Frelinghuysen Road, Piscataway
(732) 445-4220
<http://maps.rutgers.edu/building.aspx?id=181>
- 7. Livingston Campus Intramural Fields (F-2)**
Road 3, Piscataway
(732) 445-2398
<http://livingston.rutgers.edu/current/recreation/welcome.html>
- 8. Newell Outdoor Recreation Pavilion (F-8)**
Biel Road, New Brunswick
(732) 932-8600
http://aesop.rutgers.edu/~rec/gen_info.html
- 9. Scarlet Knight Club Field (D-2)**
Brett Road, Piscataway
(732) 445-0462
http://recreation.rutgers.edu/sport_club_field-f.html
- 10. Skelley Intramural Fields (F-7)**
Dudley Road, New Brunswick
(732) 932-9178
<http://aesop.rutgers.edu/~rec/intra.html>
- 11. Rutgers Golf Practice & Teaching Facility (B-2)**
777 Hoes Lane, Piscataway
(732) 932-2631
<http://golfcourse.rutgers.edu/>

campus recreation center

- 1. Busch Tennis Center (D-2)**
Bevier Road, Piscataway
(732) 445-0462
<http://recreation.rutgers.edu/challenge-f.html>
- 2. College Avenue Gym (BB-2)**
130 College Avenue, New Brunswick
(732) 932-7171
http://recreation.rutgers.edu/col_ave_gym-f.html
- 3. Cook/Douglass Recreation Center (F-7)**
50 Biel Road, New Brunswick
(732) 932-8574
http://aesop.rutgers.edu/~rec/gen_info.html
- 4. Deiner Park Building (CC-1)**
George Street, New Brunswick
(732) 932-8204
http://recreation.rutgers.edu/deiner_park-f.html
- 5. Livingston Recreation Center (F-2)**
62 Road 3, Piscataway
(732) 445-2398
<http://livingston.rutgers.edu/current/recreation/welcome.html>
- 6. Loree Recreational Complex (F-7)**
70 Lipman Drive, New Brunswick
(732) 932-8600 x11
http://aesop.rutgers.edu/~rec/gen_info.html
- 7. Rutgers Fitness Center (DD-5)**
30 Easton Avenue, New Brunswick
(732) 932-6890
http://recreation.rutgers.edu/easton_ave_fitness-f.html
- 8. Sonny Werblin Recreation Center (C-2)**
656 Bartholomew Road, Piscataway
(732) 445-0460
http://recreation.rutgers.edu/werblin_rec-f.html

boat launch site

- 1. Class of 1914 Boathouse (F-6)**
State Route 18 North, New Brunswick
(732) 932-4226
<http://www.scarletknights.com/facilities/facilities-boathouse.htm>
- 2. Donaldson Park (G-6) (*County Permit Required)**
Second Avenue, Highland Park
(732)-745-3900
<http://co.middlesex.nj.us/parksrecreation/donaldson.asp>

waterfront park

- 1. Boyd Park (F-6)**
State Route 18 North, New Brunswick
(732) 745-5112
<http://www.cityofnewbrunswick.org/depts/publicworks/parks.asp#boyd>
- 2. Buccleuch Park (C-4)**
Easton Avenue, New Brunswick
(732) 745-5112
<http://www.cityofnewbrunswick.org/depts/publicworks/parks.asp#buccleuch>
- 3. Deiner Park (DD-1)**
George Street, New Brunswick
(732) 932-8204
http://recreation.rutgers.edu/deiner_park-f.html
- 4. Delaware & Raritan Canal State Park (B-4)**
Along Raritan River
(732) 873-3050
http://www.dandrcanal.com/park_index.html
- 5. Donaldson Park (G-6)**
Second Avenue, Highland Park
(732) 745-3900
<http://co.middlesex.nj.us/parksrecreation/donaldson.asp>
- 6. Johnson Park (C-3)**
River Road, Piscataway
(732) 745-3900
<http://co.middlesex.nj.us/parksrecreation/johnson.asp>

campus center

- 1. Busch Campus Center (D-2)**
Bartholomew Road, Piscataway
(732) 445-4724
http://www.rc.rutgers.edu/centers/bcc/centers_bcc.html
- 2. Cook Campus Center (F-7)**
59 Biel Road, New Brunswick
(732) 932-9215
http://www.rc.rutgers.edu/centers/bcc/centers_bcc.html
- 3. Douglass College Center (F-7)**
100 George Street, New Brunswick
(732) 932-9372
<http://www.rci.rutgers.edu/~dcenter/>
- 4. Livingston Student Center (F-2)**
84 Joyce Kilmer Avenue, Piscataway
(732) 445-3561
<http://lsc.rutgers.edu/>
- 5. Rutgers Student Center (BB-2)**
126 College Avenue, New Brunswick
(732) 932-7724
http://www.rc.rutgers.edu/centers/rsc/centers_rsc.html

gallery

- 1. Busch Campus Center Art Gallery (D-2)**
Bartholomew Road, Piscataway
(732) 445-4724
<http://www.rc.rutgers.edu/centers/art.html>
- 2. Jane Voorhees Zimmerli Art Museum (EE-4)**
Hamilton Street, New Brunswick
(732) 932-7237
<http://www.zimmerliuseum.rutgers.edu>
- 3. Mason Gross Galleries at Civic Square (E-6)**
33 Livingston Avenue, New Brunswick
(732) 932-9360
http://www.masongross.rutgers.edu/visarts/arts_gallery.html

information center

- 1. Campus Information Services (EE-3)**
542 George Street
(732) 932-4636
<http://ruinfo.rutgers.edu/>
- 2. Student Activities Center (DD-1)**
613 George Street
(732) 932-6978
http://www.rc.rutgers.edu/centers/sac/centers_sac.html

museum

- 1. Cornelius Low House (C-3)**
1225 River Road, Piscataway
(732) 745-4177
<http://www.co.middlesex.nj.us/culturalheritage/museum2.asp>
- 2. New Jersey Museum of Agriculture (F-8)**
103 College Farm Road, North Brunswick
(732) 249-2077
<http://www.agriculturemuseum.org/>
- 3. Rutgers Geology Museum (EE-5)**
85 Somerset Street, New Brunswick
(732) 932-7243
<http://www-rci.rutgers.edu/~geolweb/museum.html>

campus spaces

- 1. Bishop Quad** - College Avenue Campus (CC-2)
- 2. Brower Commons** - College Avenue Campus (CC-2)
- 3. Engineering Quad** - Busch Campus (C-2)
- 4. Hegeman Quad** - College Avenue Campus (DD-2)
- 5. Old Queens Campus** - College Avenue Campus (EE-5)
- 6. Passion Puddle** - Cook Campus (F-7)
- 7. Rutgers Gardens** - Cook Campus (G-8)
- 8. Tillet-Lucy Stone Quad** - Livingston Campus (F-2)
- 9. Voorhees Mall** - College Avenue Campus (EE-4)
- 10. Woodlawn** - Douglass Campus (F-7)

Do to the ongoing construction on State Route 18, in the vicinity of Mettars Lane and the Busch and Livingston campuses, some activities may no longer be available. As always, contact the sponsoring organization for operating status of all activities or sites before planning a visit.

STUDENT ACTIVITIES & RECREATION

r u green?

student activities & recreation



rutgers
the state university of new jersey
new brunswick/piscataway campus

the mission of the green map system is to strengthen the community's awareness of and connection to the urban ecology through locally-created visual representations of hometown environments. Mixing the ancient art of map-making with new, interactive media, citizens of all ages and backgrounds are invited to adapt and employ our global iconography and collaborative tools as they chart the green places, environmental resources and socially-significant sites in their own cities. Green Maps illuminate the inter-connections between society, nature and the built environment, helping residents make lower impact lifestyle choices and discover great ways to get involved in the urban ecology, and simultaneously guide visitors (especially virtual ones) to successful initiatives they can replicate back home."




credits and other information:
Campus Photos obtained from:
<http://ur.rutgers.edu/photoservices/buschcampus.shtml>
<http://ur.rutgers.edu/photoservices/colcampus.shtml>
<http://ur.rutgers.edu/photoservices/livingstonscampus.shtml>
<http://ur.rutgers.edu/photoservices/oldqueenscampus.shtml>
<http://ur.rutgers.edu/photoservices/collegeavecampus.shtml>
Permission to use copyrighted Rutgers University Department of University Relations Creative Services campus photos in this assignment was granted by Media Archivist Jane Hart on September 23, 2003.
GIS Data Obtained from:
Rutgers Office of University Planning & Development
Somerset County, Middlesex County, New Jersey
Department of Environmental Protection
Green Map Logo Obtained from:
<http://www.greenmap.jp/news/016-NewLogo.html>
Rutgers University Logo Obtained from:
<http://ur.rutgers.edu/images/Rulogo.wmf>

Locations/Contact Information for each site was obtained from the organization's website or <http://ruinfo.rutgers.edu>.
Green Map Icons Obtained from:
http://www.sustainable.wellington.net.nz/Green_Map/Definitions.html
List of Historic Sites derived from:
<http://www.nj.gov/de/p/01/identifysta/middlesex.pdf>
Rutgers Ecological Preserve map obtained from Highland Park Borough Environmental Commission:
<http://www.leoraw.com/hp/envimages/map/REPmap.gif>
Helyar Woods Map Obtained from:
http://www.rci.rutgers.edu/~goeller/perspectives/activities/gardens_tour/woods_map2.jpg
Rutgers University logo used in accordance with Rutgers University Department of University Relations guidelines outlined in document entitled "The Rutgers University Logo: Guidelines for the University Community" found at
<http://ur.rutgers.edu/RUlogoguide.pdf>
Maps Generated utilizing ESRI ArcMap8
Layout Generated utilizing Adobe Illustrator 10
Map created September 25, 2003.

mission statement:
To educate all Rutgers students, particularly those new to the greater New Brunswick area, about the myriad of recreational, cultural and historical activities that are available to them.

design team:
R. Clayton, J. Malloy,
C. Ettinger, M. Maloney,
M. Mandell, J. Walezak



Rutgers, The State University of New Jersey
Cook College
Department of Landscape Architecture
93 Lipman Drive
New Brunswick, New Jersey 08901-8524



rutgers - new brunswick/piscataway green map system